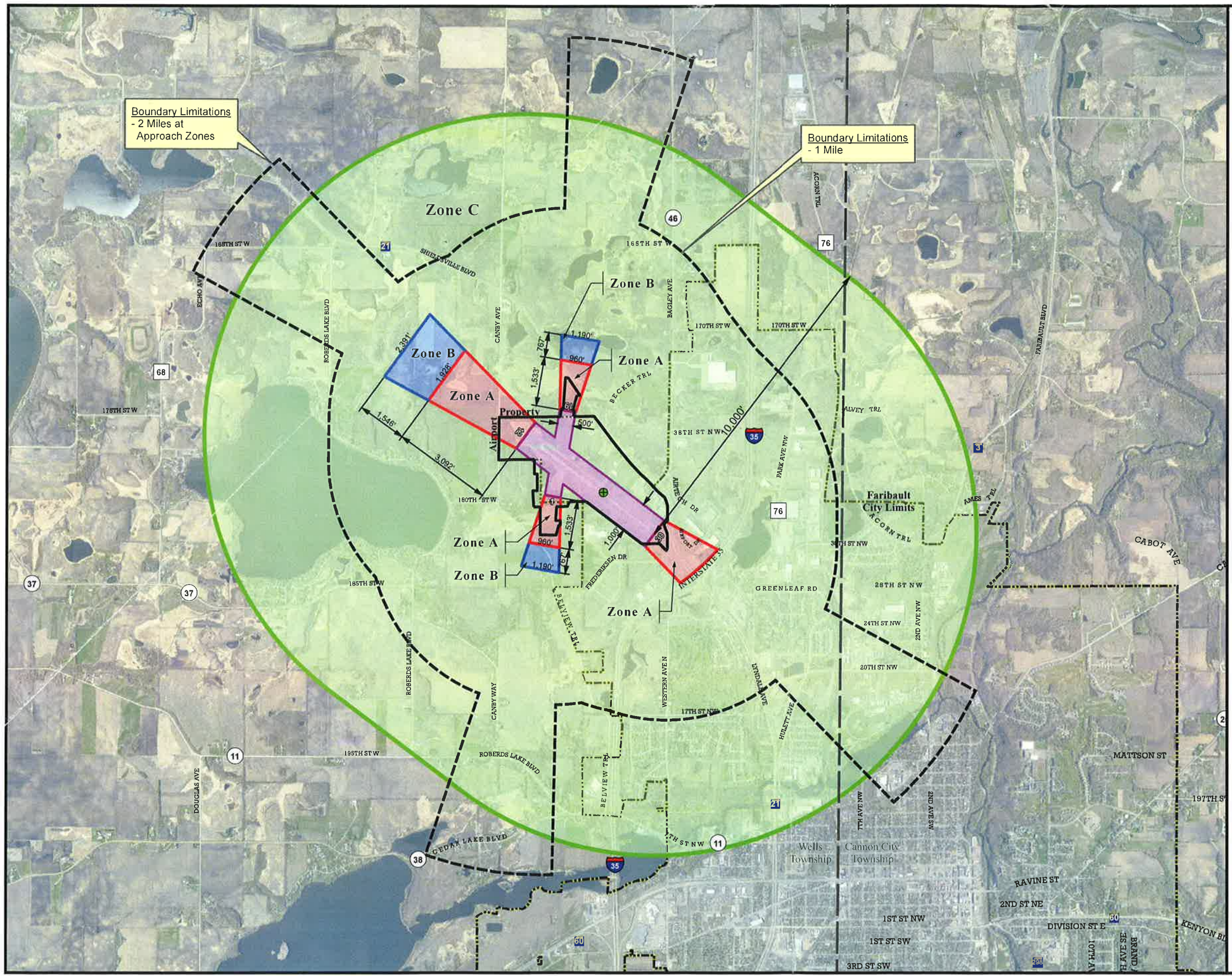


Faribault Municipal Airport Land Use Safety Zones

October 24th, 2011

Boundary Limitations
- 2 Miles at
Approach Zones

Boundary Limitations
- 1 Mile



Runway Details

Runway	Existing Length	Planned Length
12/30	4,254 Ft.	4,638 Ft.
1/19	na	2,300 Ft.

Safety Zone Details

Runway	Zone A		Zone B	
	Length	Width	Length	Width
12/30*	3,092 Ft.	1,928 Ft.	1,546 Ft.	2,391 Ft.
1/19	1,533 Ft.	960 Ft.	767 Ft.	1,190 Ft.

*Except for portion lying southeasterly of Interstate Highway 35

Legend

- AIRPORT REF. POINT (1,061 ft.)
- BOUNDARY LIMITATIONS
- PRIMARY ZONE
- SAFETY ZONE A
- SAFETY ZONE B
- SAFETY ZONE C
- AIRPORT PROPERTY
- CORPORATE LIMITS
- TOWNSHIP BOUNDARY

Aerial Imagery Resolution: 1 foot
Source: Rice County, MN

Rice County Datum
1 Inch = 3,000 Feet
Print Size: 11x17

0 500 1,000 2,000 Feet

The map is a representation of original data and should be used for general reference purposes. Specific zoning and airspace boundaries shall be field verified by a registered land survey.

City of Faribault
Path: N:\Airport\zoning_map\Airport_Safety.mxd

Faribault Municipal Airport Airspace Zoning

Sheet 1 of 2
October 24th, 2011

Runway Details

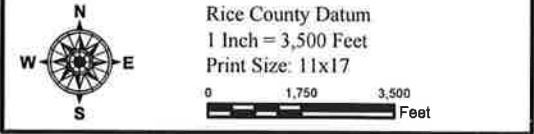
RUNWAY	COORDINATES	EXISTING LENGTH	PLANNED LENGTH
RUNWAY 12	N 44° 19' 55.52" W 93° 19' 09.36"	4,254'	4,638'
RUNWAY 30	N 44° 19' 27.91" W 93° 16' 18.48"	na	2,300'
RUNWAY 1	N 44° 19' 39.94" W 93° 18' 59.45"	na	2,300'
RUNWAY 19	N 44° 20' 02.33" W 93° 16' 54.12"	na	2,300'

Profile View

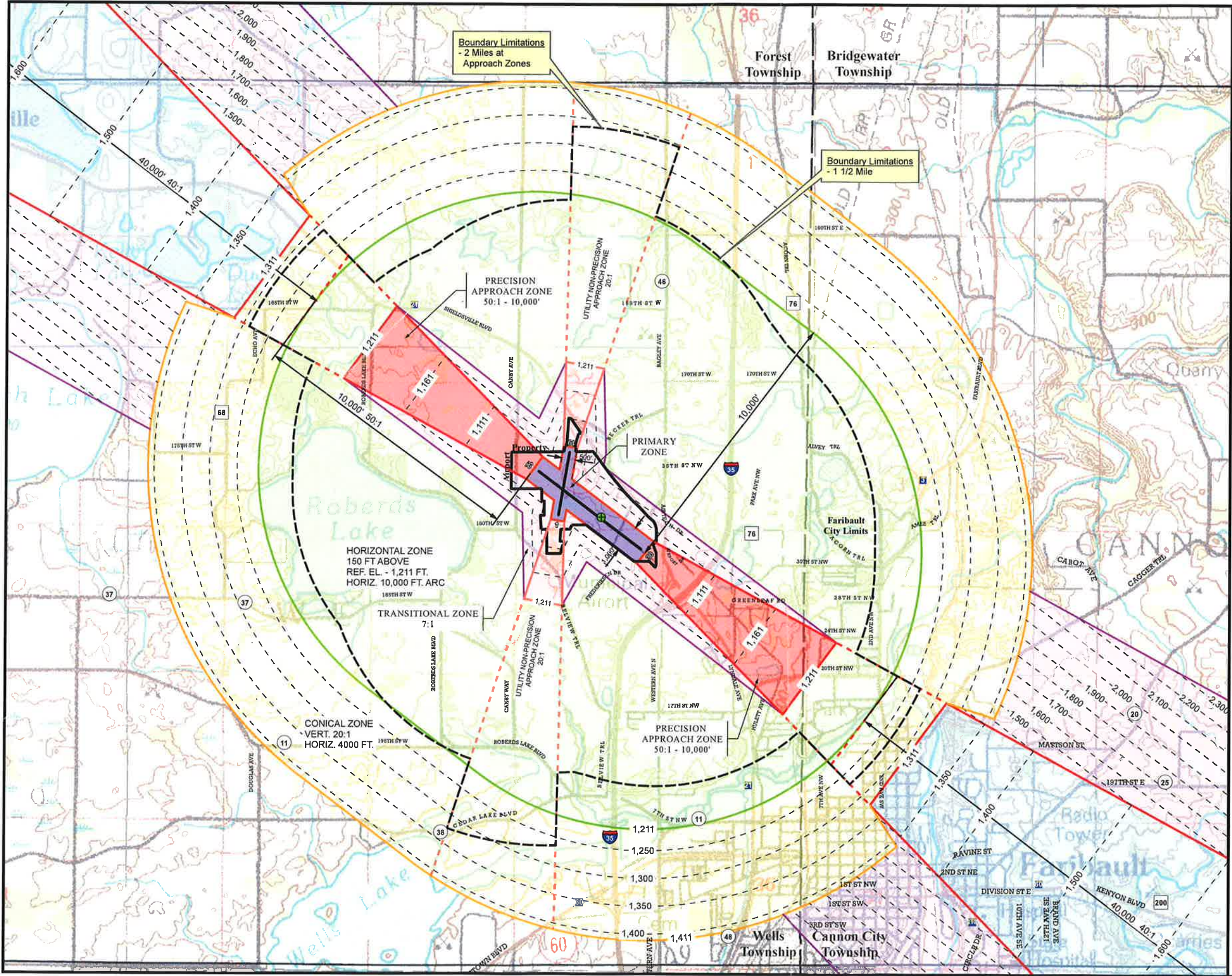


Legend

- RUNWAY
 - PRIMARY ZONE
 - PRECISION APPROACH ZONE (50:1)
 - PRECISION APPROACH ZONE (40:1)
 - UTILITY NON-PRECISION APPROACH ZONE (20:1)
 - TRANSITIONAL ZONE
 - TRANSITIONAL INTERVAL
 - HORIZONTAL ZONE
 - CONICAL ZONE
 - CONICAL INTERVAL
 - AIRPORT PROPERTY
 - CORPORATE LIMITS
 - TOWNSHIP BOUNDARY
 - PRIMARY ZONE
 - PRECISION APPROACH ZONE (50:1)
 - PRECISION APPROACH ZONE (40:1)
 - UTILITY NON-PRECISION APPROACH ZONE (20:1)
 - TRANSITIONAL ZONE (7:1)
 - HORIZONTAL ZONE
 - CONICAL ZONE (20:1)
 - BOUNDARY LIMITATIONS
 - AIRPORT REF. POINT (1,061 ft.)
- Digital Raster Graphic (DRG) 1:100k
Source: MN DNR



The map is a representation of original data and should be used for general reference purposes. Specific zoning and airspace boundaries shall be field verified by a registered land survey.




Faribault Municipal Airport Airspace Zoning

Sheet 2 of 2
October 24th, 2011

Runway Details

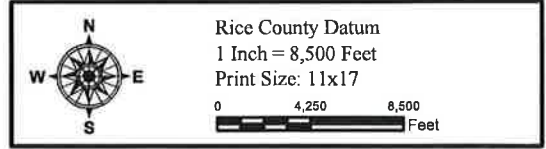
RUNWAY	COORDINATES	EXISTING LENGTH	PLANNED LENGTH
RUNWAY 12	N 44°19'55.52" W 93°19'09.36"	4,254'	4,638'
RUNWAY 30	N 44°19'27.91" W 93°18'18.48"		
RUNWAY 1	N 44°19'39.94" W 93°18'59.45"	na	2,300'
RUNWAY 19	N 44°20'02.33" W 93°18'54.12"		

Profile View



Legend

- RUNWAY
 - PRIMARY ZONE
 - PRECISION APPROACH ZONE (50:1)
 - PRECISION APPROACH ZONE (40:1)
 - UTILITY NON-PRECISION APPROACH ZONE (20:1)
 - TRANSITIONAL ZONE
 - TRANSITIONAL INTERVAL
 - HORIZONTAL ZONE
 - CONICAL ZONE
 - CONICAL INTERVAL
 - AIRPORT PROPERTY
 - CORPORATE LIMITS
 - TOWNSHIP BOUNDARY
 - PRIMARY ZONE
 - PRECISION APPROACH ZONE (50:1)
 - PRECISION APPROACH ZONE (40:1)
 - UTILITY NON-PRECISION APPROACH ZONE (20:1)
 - TRANSITIONAL ZONE (7:1)
 - HORIZONTAL ZONE
 - CONICAL ZONE (20:1)
 - BOUNDARY LIMITATIONS
 - AIRPORT REF. POINT (1,061 ft.)
- Digital Raster Graphic (DRG) 1:100k
Source: MN DNR



The map is a representation of original data and should be used for general reference purposes. Specific zoning and airspace boundaries shall be field verified by a registered land survey.

City of Faribault
<http://www.faribaultmn.gov>
 Pub: N:\Airport\zoning_map\Airport_Airspace_dwg_02.rvt

